


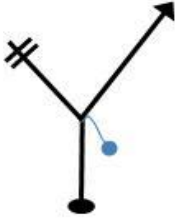
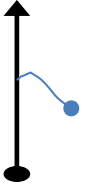

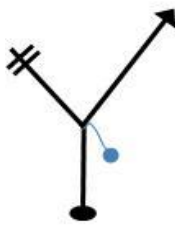


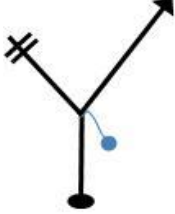
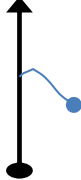

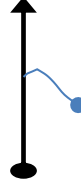


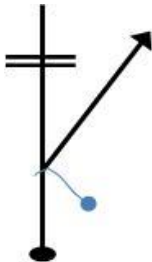


TRAMO DE CALIBRACION IDA				
Distancia Sector		DIRECCIONES	INFORMACIONES	Al Fin Sector
Total	Parcial			
0,00	0,00	 <p>SALIDA SEÑAL PASEO DE PEATONES, PLATAFORMA ELEVADA</p>		5,46
0,33	0,33			5,13
1,30	0,97			4,16
1,36	0,06			4,10









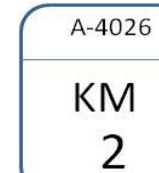
2,13	0,77			3,33
2,40	0,27			3,06
2,65	0,25			2,81
3,41	0,76			2,05
4,43	1,02			1,03



5,46	1,03	 <p data-bbox="426 864 1248 954">FIN TRAMO DE CALIBRACION EN HITO 6 KM, A-4026</p>	0,00
5,67	0,21		<p data-bbox="922 1077 1248 1249">CAMBIO DE SENTIDO FINCA ALARCA ALOJAMIENTOS RESTAURANTE</p>

9

10

SALIDA CALIBRACION VUELTA

0,00	0,00	 <p data-bbox="588 949 1134 1003">SALIDA EN HITO 6 KM, A-4026</p>	5,90	
1,02	1,02			4,88
2,04	1,02			3,86
3,06	1,02			2,84
4,10	1,04			1,80

5,39	1,29	 <p data-bbox="429 853 1238 909">FIN TRAMO DE CALIBRACION SEÑAL PASO PEATONES</p>	0,51	
5,90	0,51		<p data-bbox="924 987 1244 1167">PARA REPETIR DAR VUELTA EN RESTAURANTE RUTA DEL VELETA</p>	0,00

16

17