
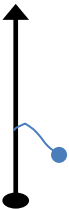
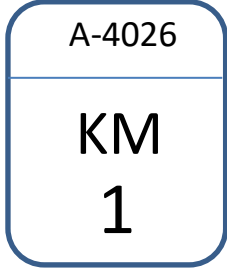
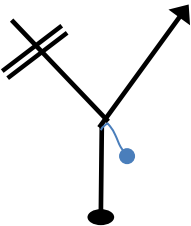
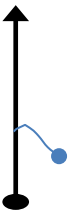
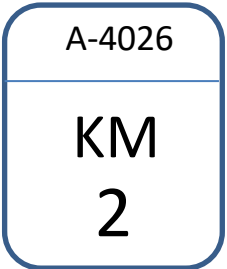
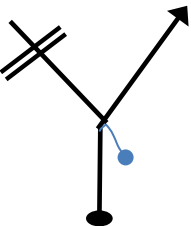

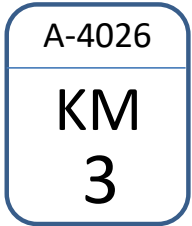
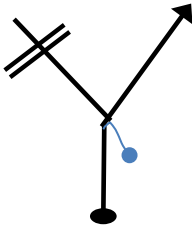
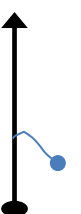
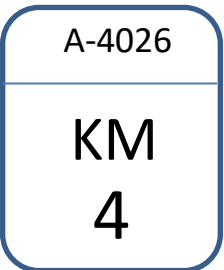

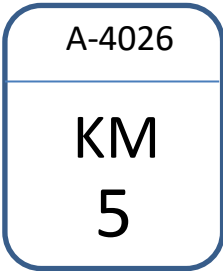

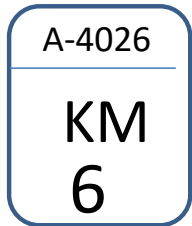

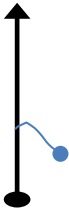
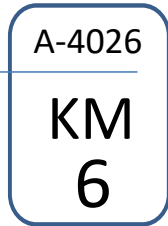

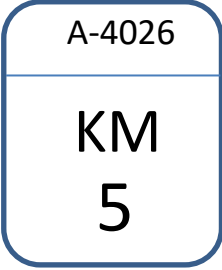
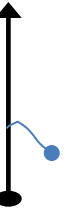
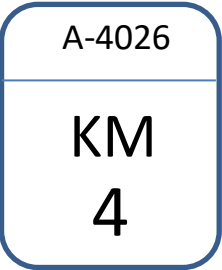

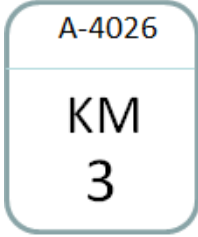

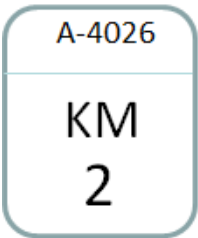

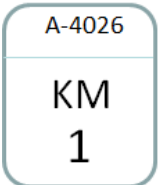


TRAMO DE CALIBRACIÓN IDA 37°09'29.3"N 3°31'37.6"W				
Distancia Sector		DIRECCIONES	INFORMACIONES	AL FIN SECTOR
Total	Parcial			
0'00	0'00			5,38
		<p style="text-align: center;">SALIDA JUNTO A SEÑAL URBANIZACIÓN LOS PINILLOS</p>		
0,26	0,26			5,12
1,23	0,97			4,15
1,29	0,06			4,09
2,05	0,76			3,33

TRAMO DE CALIBRACIÓN IDA 37°09'29.3"N 3°31'37.6"W				
Distancia Sector		DIRECCIONES	INFORMACIONES	AL FIN SECTOR
Total	Parcial			
2,32	0'27			3,06
2,58	0'26			2,80
3,33	0,75			2,05
4,35	1,02			1,03
5,38	1,03		 FIN TRAMO DE CALIBRACIÓN	0,00
5,60	0,22		CAMBIO DE SENTIDO FINCA ALARCA ALOJAMIENTOS RESTAURANTE	- 0,22

TRAMO DE CALIBRACIÓN VUELTA				
Distancia Sector		DIRECCIONES	INFORMACIONES	AL FIN SECTOR
Total	Parcial			
0,00	0,00		SALIDA TRAMO CALIBRACIÓN VUELTA 	5,13
1,02	1,02			4,11
2,04	1,02			3,09
3,06	1,02			2,07
4,10	1,04			1,03
5,13	1,03		 FIN TRAMO DE CALIBRACIÓN	0,00